

15°30'0"E 16°0'0"E 16°30'0"E 17°0'0"E 17°30'0"E 18°0'0"E

44°0'0"N

44°0'0"N

43°30'0"N

43°30'0"N

43°0'0"N

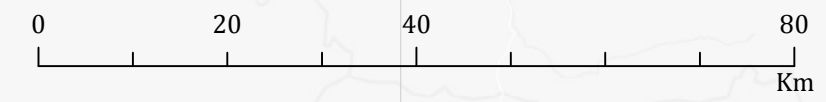
43°0'0"N

15°30'0"E 16°0'0"E 16°30'0"E 17°0'0"E 17°30'0"E 18°0'0"E



Map of platy limestone occurrence in Croatia and BIH

1:800.000







RoofOfRock, 2015

Organizations:
Geological Survey of Slovenia, Croatian Geological Survey,
Hrvatsko rudarsko geološko društvo Mostar

Platy limestone

Exploitation potential

-  no potential
-  low potential
-  potential
-  high potential

