

16°0'0"E

17°0'0"E

18°0'0"E

19°0'0"E

44°0'0"N

44°0'0"N

43°0'0"N

43°0'0"N

16°0'0"E

17°0'0"E

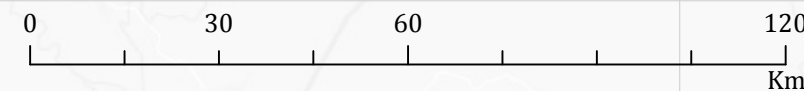
18°0'0"E

19°0'0"E



Map of natural heritage limitations in Croatia and Bosna and Herzegovina





1:1.200.000



Sarajevo RoofOfRock, 2015

Organizations:
Škocjan Caves Regional Park

Source:
Državni zavod za zaštitu prirode, <http://www.dzpz.hr>

-  Caves
-  Valuable natural features
-  NATURA2000
-  Protected areas



Esri, HERE, DeLorme, MapmyIndia, © OpenStreetMap contributors, and the GIS user community

