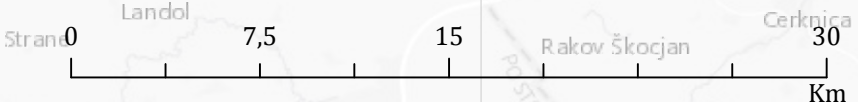


**Map of platy limestone occurrence, quarries  
and all studied objects in Italy and Slovenia**





1:300.000



RoofOfRock, 2015

Organizations:  
Geological Survey of Slovenia,  
Department of Mathematics and Geoscience of University of Trieste,  
University of Primorska, Institute for Mediterranean Heritage

-  Platy limestone quarry
-  show-case objects
-  other objects

- Platy limestone  
Exploitation potential**
-  no potential
  -  low potential
  -  potential
  -  high potential



Esri, HERE, DeLorme, MapmyIndia, © OpenStreetMap contributors, and the GIS user community